



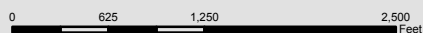


1 inch = 1,250 feet






Map is for Planning purposes only



Smith Pond Sportmen's Association






Legend

-  Watershed
-  Streams and Rivers
-  Lakes and Ponds
-  Municipal Boundary
-  Tax Parcels

Slope

<VALUE>

-  0 - 10
-  10 - 25
-  25 - 60