



## Existing Water Use, Public Access, Parks and Recreational Resources Map















*This map was prepared for the New York State Department of State with funds Provided under Title 11 of the Environmental Protection Fund*

*Assistance provided by:*  
City of Corning, Town of Corning,  
Village of Painted Post, Village of Riverside,  
Friends of the Chemung River Watershed & Southern Tier Central  
Regional Planning Development Board

**Consultants**  
**HAAS LANDSCAPE ARCHITECTS**  
Site Design, Land Planning, Urban Design  
Binghamton, NY 607.723.6005

Rick Manning- Landscape Architect  
Foor & Associates- Architects

### Legend

-  BOAT LAUNCHES
-  MUNICIPAL BOUNDARY
-  flood\_protection
-  BIKE ROUTE 17
-  EXISTING BIKE LANE AND SIDEWALK
-  City Streets Path
-  Corning Foot Path
-  Other Existing Trail
-  River Path
-  Riverside Bike Path
-  EXISTING BIKE LANES
-  EXISTING SIDEWALKS
-  RECREATION
-  ROADS



North American Datum 1983  
New York Central Plane Feet

